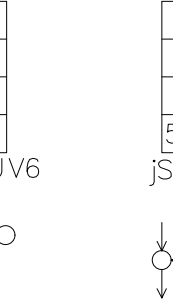

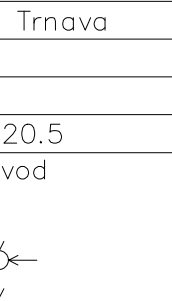
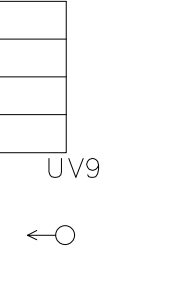

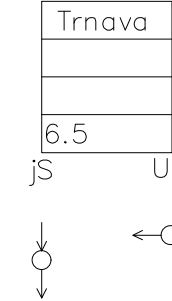
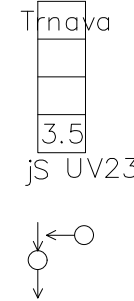
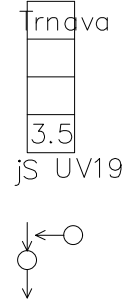
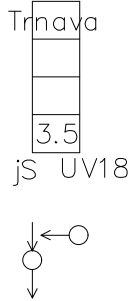


KATASTER
PARCELNÉ ČÍSLA
DRUH POVRCHU
VZDIALENOSŤ SÁCHIET
OZNAČENIE SÁCHIET



SMEROVÉ POMERY

LEGENDA ČIAR
UPRAVENÝ TERÉN

MIERKA 1:200/100

H?BKA DNA POTRUBIA

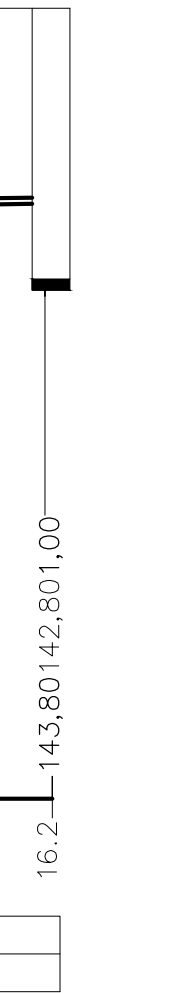

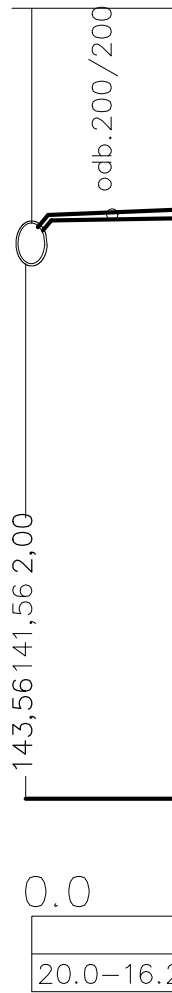
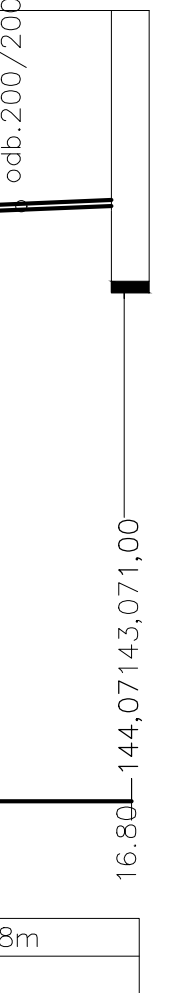
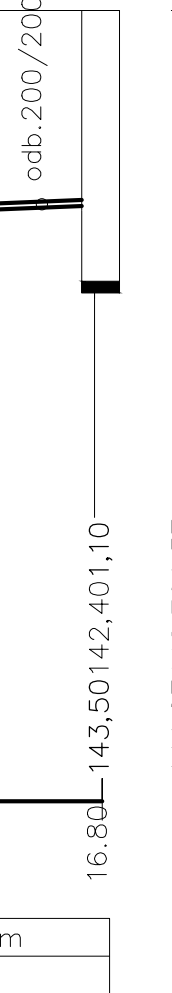
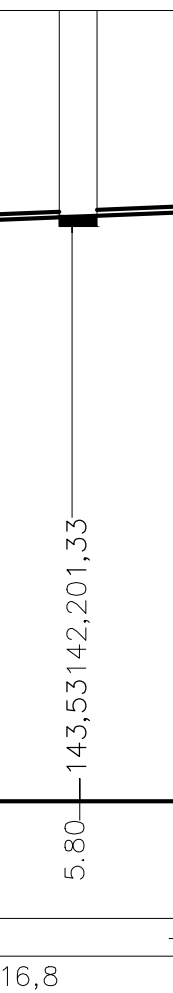
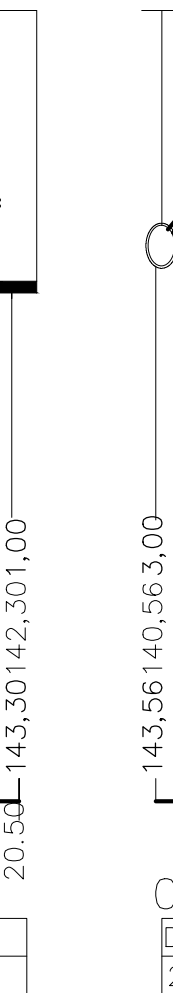

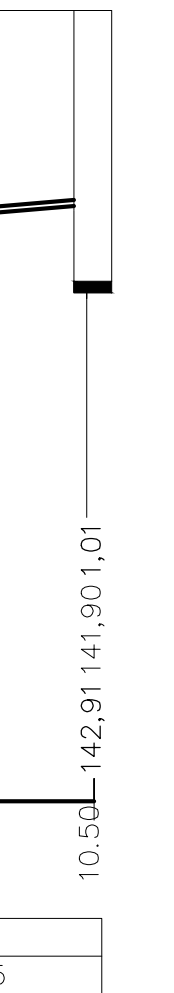
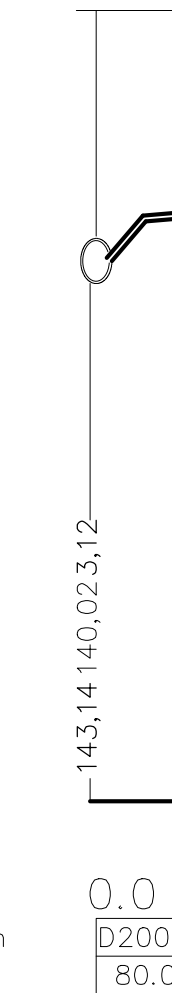
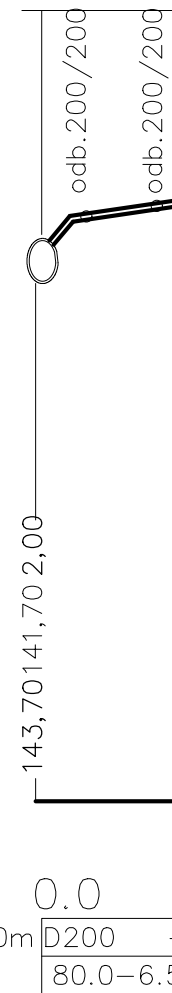
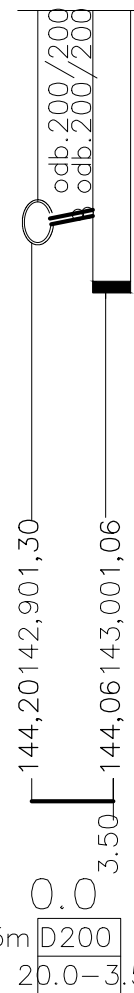
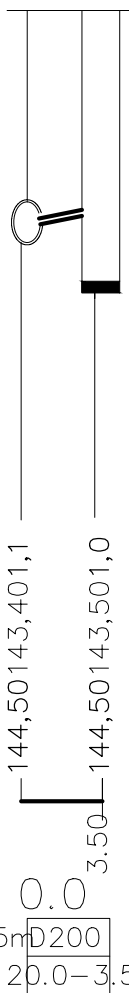
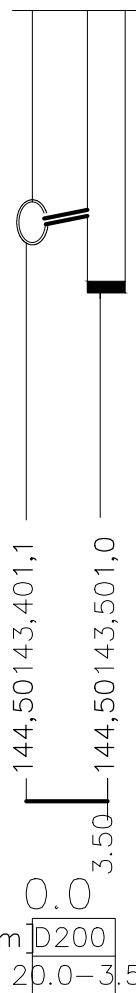
KÓTA DNA POTRUBIA

KÓTA UPRAVENÉHO TERÉNU

POROVNÁVACIA ROVINA

STANIČNIE [km/m]

PROFIL[mm]–MATERIÁL–D?ŽKA[m]
SKLON[promile]–D?ŽKA[m]
ULOŽENIE POTRUBIA



HLAVNÝ ARCHITEKT	ZODP. PROJEKTANT	VYPRACOVAL	Ing. Stanislav Švec - SAPRO Technické vybavenie budov Projektová stavba Farská 65, Hrnčiarovce nad Plnou
Atelier DV, s.r.o.	Ing. Stanislav Švec	Ing. Stanislav Švec	
INVESTOR	Mesto Trnava		
MIESTO STAVBY	Námestie SNP, Trnava, p.č. 8831, 88331, 88332, 88333, 8841, 8842	FORMÁT	2 x A4
NÁZOV STAVBY	OBNOVA NÁMESTIA SNP	DÁTUM	03/2021
DRUH PROJEKTU : Projekt pre stavebné povolenie : časť SO10 - Dažďová kanalizácia		ARCHÍV	42/21
NÁZOV VÝKRESU	Pozdĺžny profil dažďovej kanalizácie	MIERKA	1:20/100
		Č.VÝKRESU	2